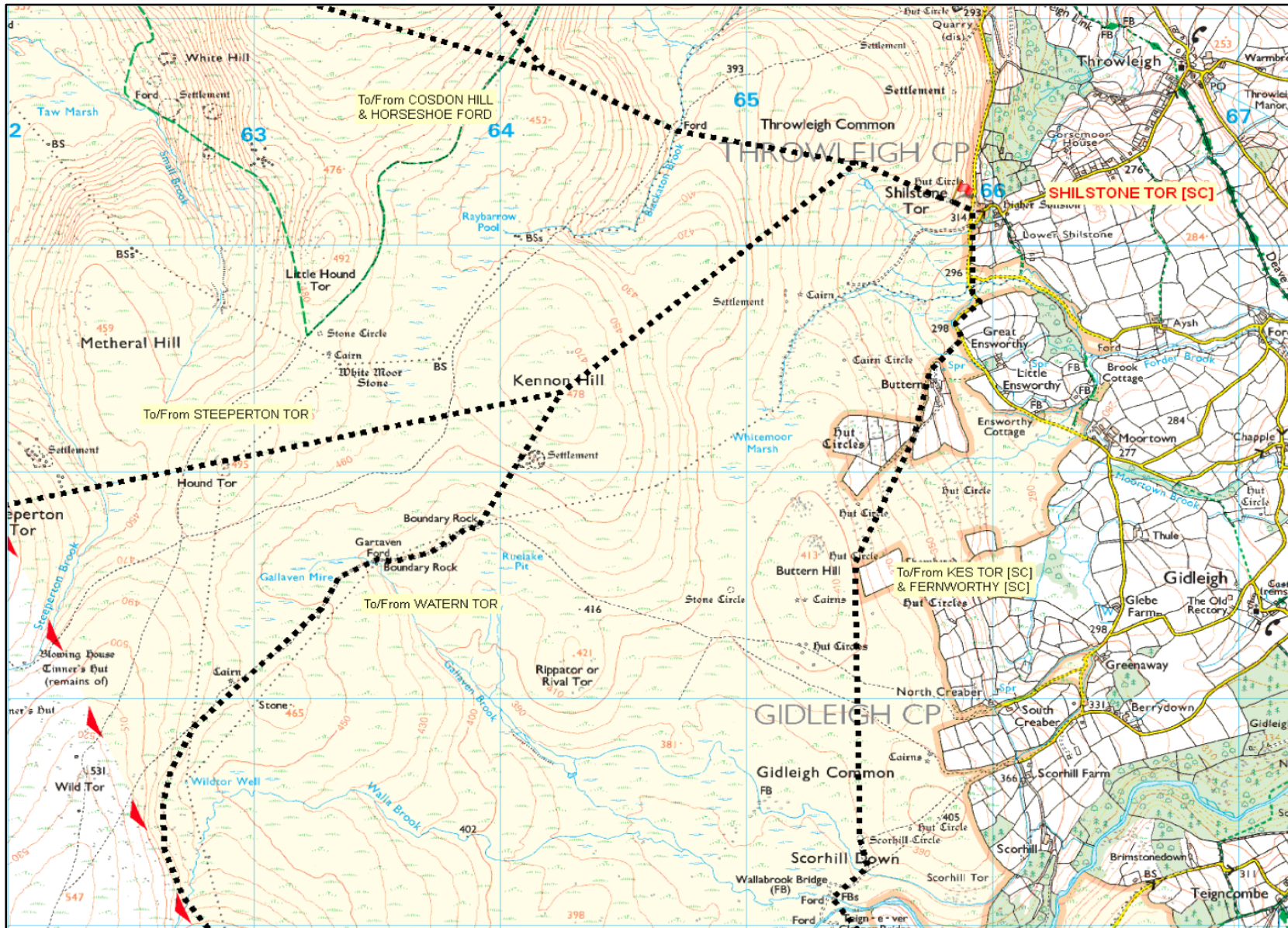


TT25 - Mini Maps

1. Shilstone Tor

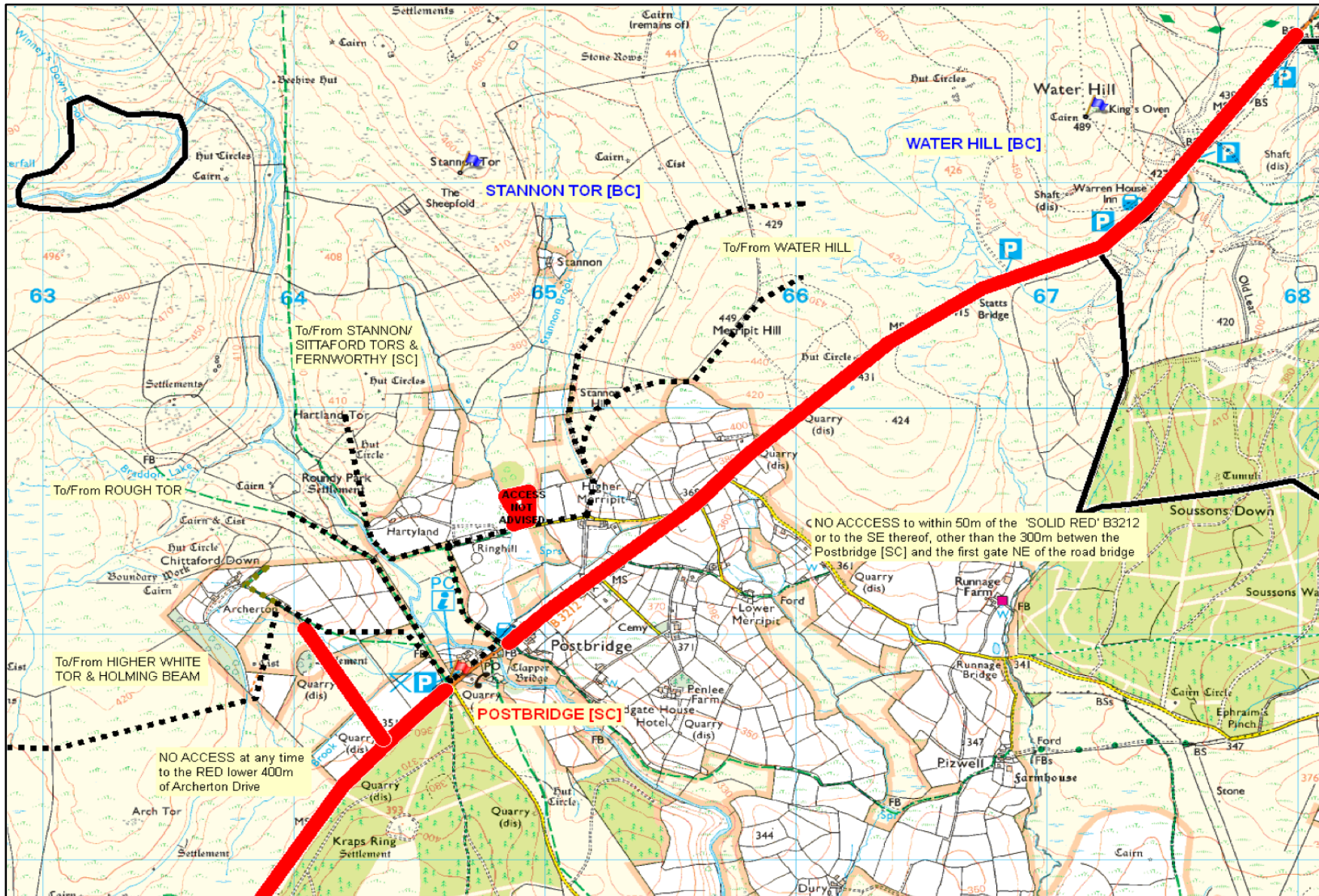
The advised black dotted routes between the named Safety and Basic Controls.



TT25 - Mini Maps

2. Postbridge

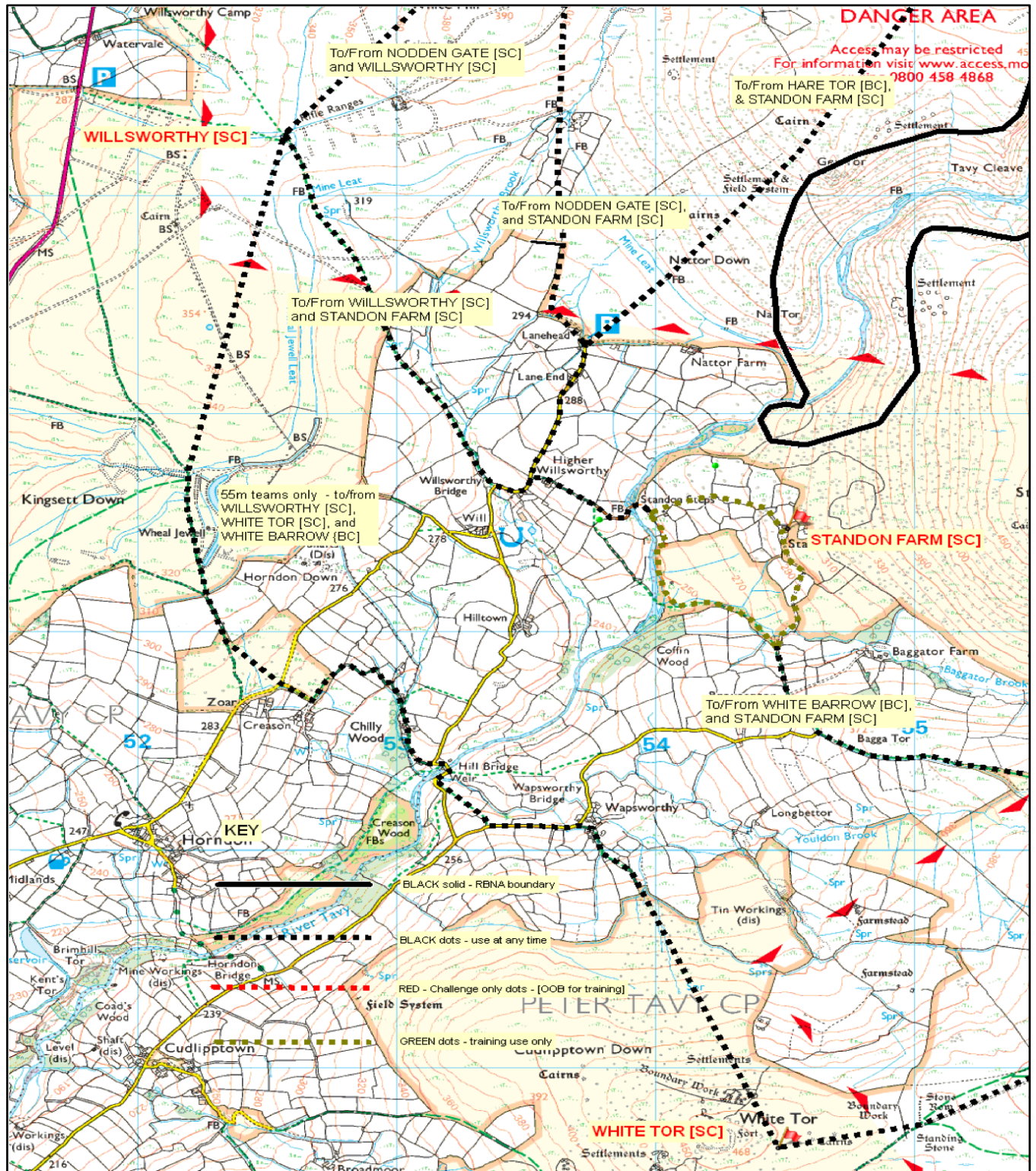
The advised black dotted routes between the named Safety and Basic Controls.



TT25 - Mini Maps

3. Standon Steps/Hill Bridge

The advised routes between the named Safety and Basic Controls are black dotted. The green and red dots show the event and training routes to and from Standon Steps.











Ten Tors 2025 - Mini Maps

The Mini Maps offer team managers and their teams access-related information for use in conjunction with the 2025 Ten Tors map.

Leaders who do not live locally and others who are less familiar with Dartmoor are likely to find the information particularly helpful.

TT2025 Challenge/Mini Maps Legend

	Safety Control		Purple River Crossing
	Basic Control		Blue River Crossing
	In-Bound route		Black River Crossing
	Out of Bounds at various times of year		Rare Bird Nesting Areas

Mini Map notes:

1. Shilstone/Buttern - the road between Shilstone Tor SC and the Buttern track should be used by teams on routes between Shilstone and Kes Tor. Approaching Shilstone Tor from the WNW offers a drier option than the more direct lines. The suggested routes to and from the WNW, WSW and SW are drier and link with permitted river crossings where required.
2. Postbridge - please note that only permitted use of the B3212 is between the Postbridge Safety Control (SC) and the gate immediately to the NE of the road bridge; the B3212 to the NNE and WSW of the permitted section is Out of Bounds (OOB). The recommended lines to and from all of the adjacent controls make use of the gates, stiles, and permitted accesses.
3. Standon Steps/Standon Farm - the Standon Steps footbridge has been repaired and may only be crossed by a single team at a time; please avoid walking in step to protect the bridge. Whilst Standon Farm SC is OOB during training (training access to and from Standon FB via the black dashed FP).
Please use the red dotted access to and from Standon Farm SC during the Challenge.